



# Huntersville Police Department



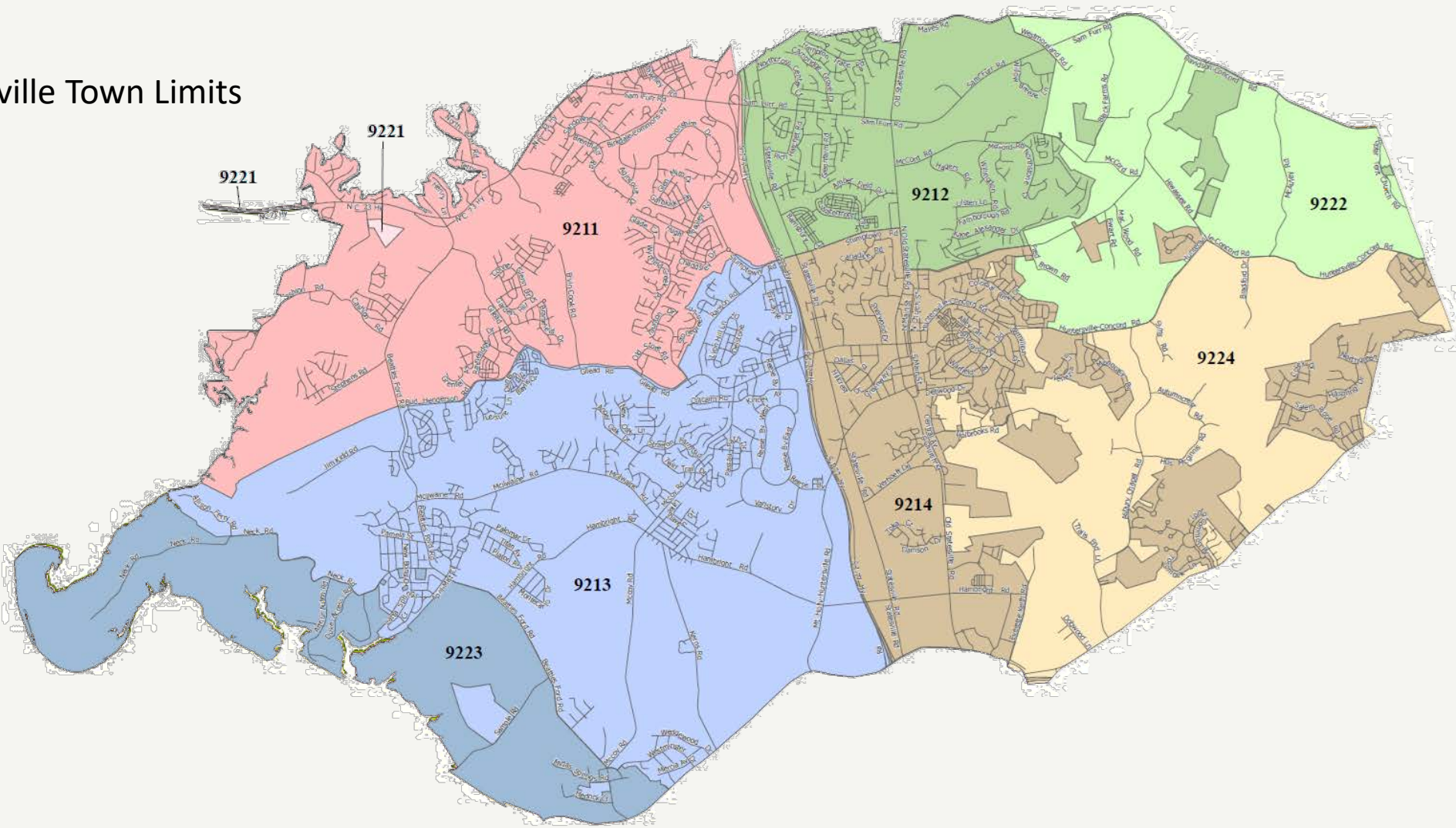
## Annual ETJ Report

Mecklenburg County BOCC



# ETJ Overview Map

-  Huntersville Town Limits
-  ETJ





# ETJ Community-based Outreach

- **ETJ Introduction Event**

- ETJ introduction event was held July 10<sup>th</sup>, 2018 at the Huntersville Police Department.
- Event's purpose was to introduce ETJ residents to Huntersville Police Command staff, supervisors, and officers.
- Sector commanders (Lieutenants) were introduced at event.
  - Breakout sessions were held for residents to speak with individual Lieutenants about possible issues or concerns.
  - Contact was made with several residents for follow-up on issues or concerns.

- **Coordination**

- Meetings were held with neighboring jurisdictions to coordinate response in the ETJ border areas regarding response times, backup assistance, and joint traffic enforcement efforts.



# ETJ Community-based Outreach

- **Child Safety Seat Check**

- Officers inspect or install car seats properly for anyone who comes by these checkpoints. Instead of doing this at the police department or town hall we moved them to shopping centers near ETJ border areas (Walmart was one).

- **Huntersville Helping Hands**

- During the holidays we collected and distributed gifts and food to 10 families that lived in the ETJ. These care packages were collected by local families and business owners throughout the town. This was our 10<sup>th</sup> year of the program.



# ETJ Problem Oriented Policing

- Repeat Calls for Service
  - **McCord Rd.** – A citizen possibly suffering from dementia called multiple times about people stealing from her property. Officers spent extended time with resident to walk property and identify where the “missing” items were located. This provided reassurance and peace of mind to resident that her house and property were safe.
  - **Huntersville-Concord Rd.** – 6 separate calls at one address involving aggravated assault, simple assault/DV, and communicating threats. Arrest was made in assault case and address was referred to vice unit for further follow-up.



# ETJ Problem Oriented Policing

- Problem Oriented Policing (cont.)
  - **Ramah Church Rd.** - At the introduction event some local residents said for years they reported shots fired/fireworks calls that did not get responded to. Officers identified the suspected residence and spoke with alleged offender. Offender advised that he did not know he was bothering anyone and ceased his activities voluntarily even though nothing he was doing was illegal. This was a “minor” problem that persisted for several years that was addressed by simply taking extra time to speak with parties involved.
  - **Ewart Rd.** – Residence generated multiple calls for service. An officer contacted a probation officer to identify suspect regarding the communicating threats. Although resident did not choose to continue prosecution, the extra effort by the officer to work with multiple sources brought the repeat calls to an end.



# ETJ Problem Oriented Policing

- **B&E's - Residences under construction**
  - Response Strategy
    - Enhanced preventative patrol was identified as a need.
    - Communication was established with neighborhood construction managers to partner on response.
    - Cameras were placed in Blackwood Knoll subdivision by management to help investigations.
    - A problem-oriented policing project was created to address houses under construction.





# ETJ CFS Statistics

## ETJ - 2 Year Comparison - Response Times

Priority	FY 17-18	FY 18-19	# of Units	Service hours
1	14	9.6	69	43.3
2	19.72	13.0	49	19.7
3	28.84	17.6	163	86.4
5	50.17	27.4	39	31.1
All	28.18	16.9	320	180.5

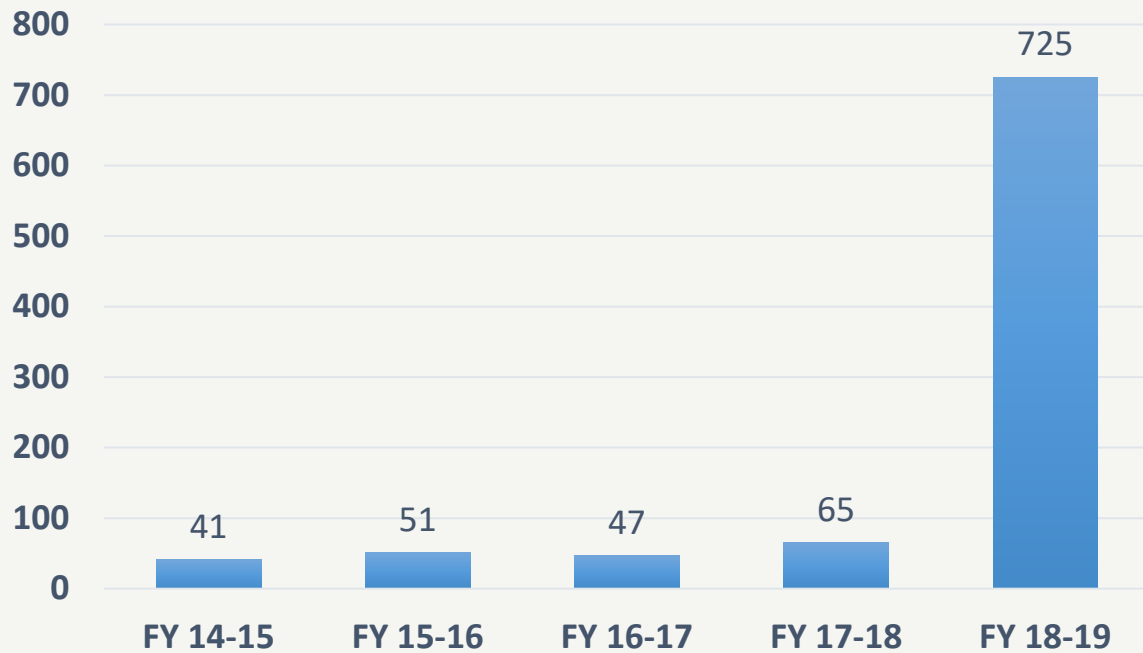
Traffic Stops Removed From Priority 3 CFS Due To 0.0 Minute Response Time



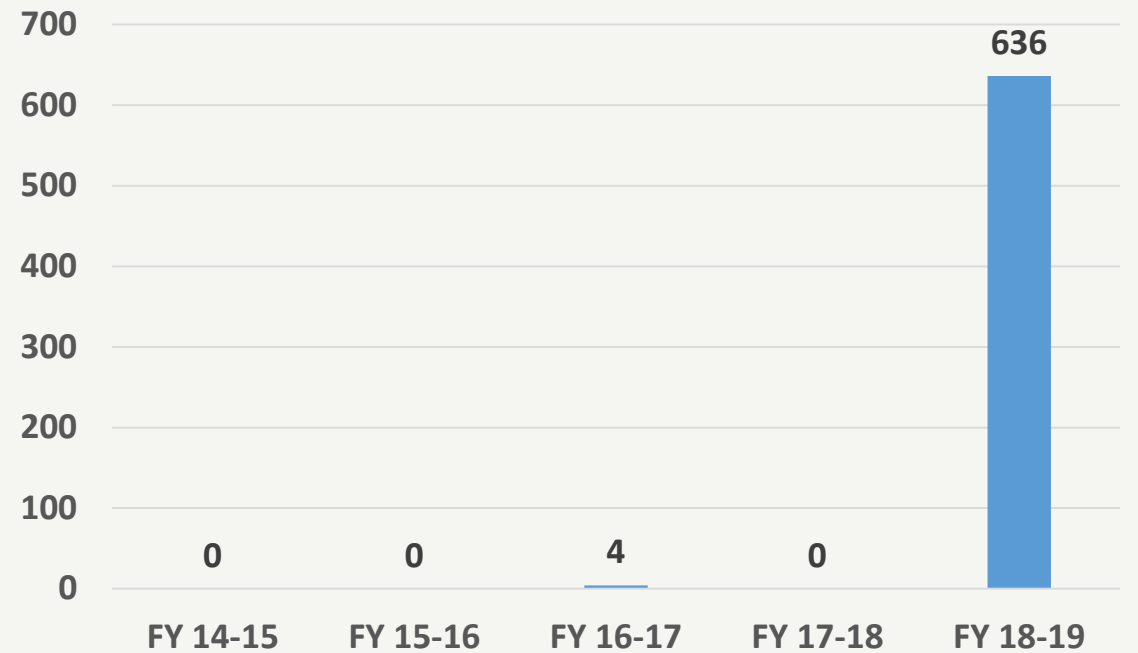


# ETJ CFS Response – 5 Year Comparison

## ETJ Traffic Related CFS

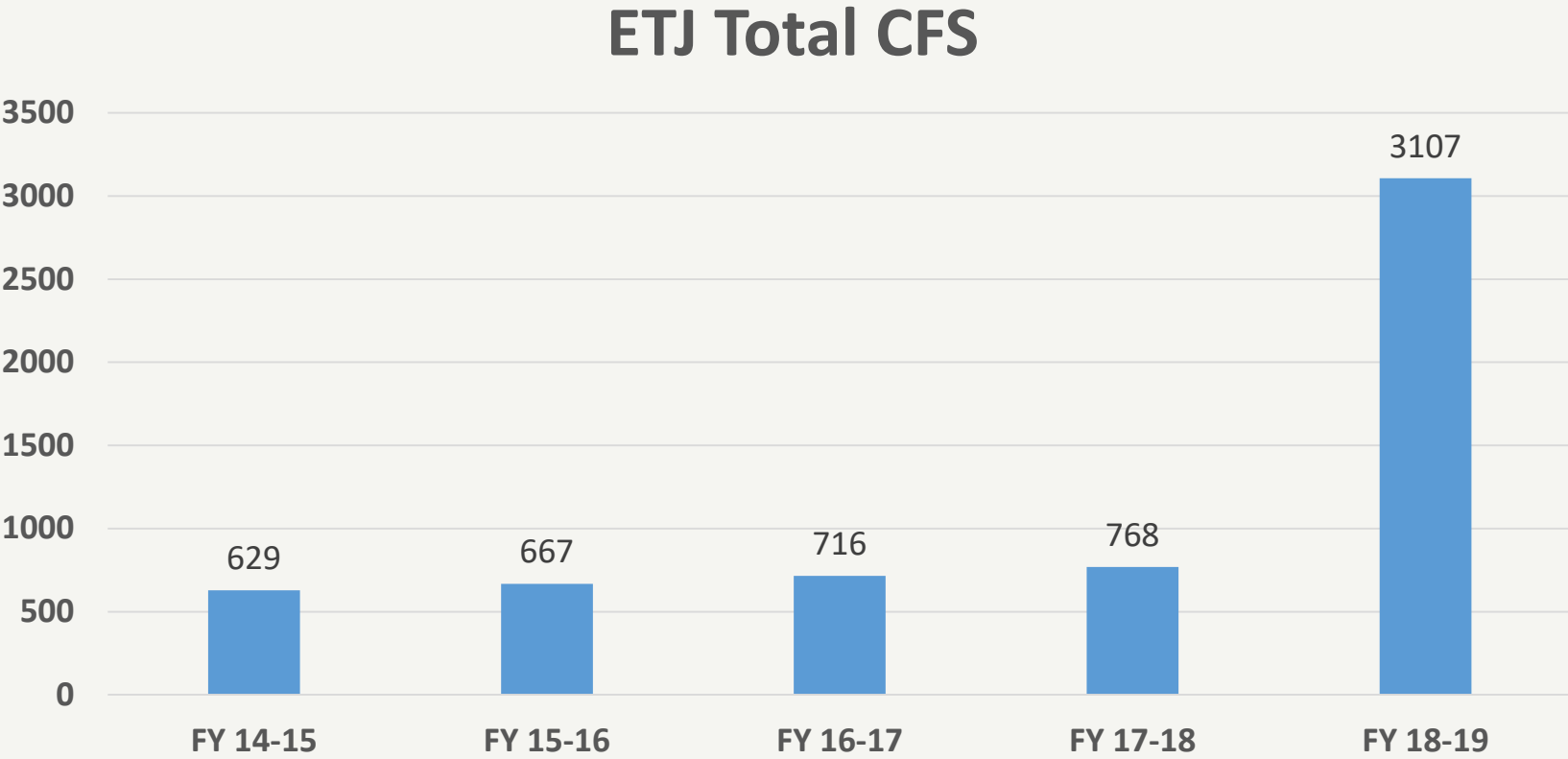


## ETJ Zone Checks





# ETJ CFS Response – 5 Year Comparison





# ETJ CFS Statistics

## ETJ CFS Event Service Times (Top 10)

Event Type	Number Of Events	Units Assigned	Service Time (Hours)
Other Officer Initiated	668	833	262.7
Zone Checks	636	636	189.16
Traffic Stops	378	424	70.4
Accident Roadway Property Damage	110	187	104.95
Welfare Check	70	150	39.44
Disabled Vehicle Roadway	59	79	32.34
Accident Personal Injury	58	190	87.41
Alarm Residential	56	110	15.16
Traffic Block	51	60	21.01
Weapon Shots	36	78	17.5
All Other Calls For Service	985	1002	1605.93
Total	3107	3749	2446



# ETJ CFS Statistics

## Per Capita Time on Calls For Service

	FY 17-18		FY 18-19	
	Population	Per Capita (Min)	Population	Per Capita (Min)
ETJ	3,105	17.7	3,125	46.9
Huntersville	61,657	32.7	62,836	37.5



# ETJ Crime Statistics

## ETJ Part 1: 5 Year Crime Chart Year To Date 2019

Crime Type	2015	2016	2017	2018	2019	AVG	ST DEV	Avg +/-	2017 +/-
<b>Murder</b>	0	0	0	0	0	0	0.00	0	0
<b>Rape</b>	0	0	0	0	0	0	0.00	0	0
<b>Robbery</b>	1	0	0	0	1	0.4	0.55	1	1
<b>Aggravated Assault</b>	1	0	1	0	3	1	1.22	2	3
<b>Total Violent Crime</b>	<b>2</b>	<b>0</b>	<b>1</b>	<b>0</b>	<b>4</b>	<b>1.4</b>	<b>1.67</b>	<b>3</b>	<b>4</b>
<b>Burglary</b>	4	11	5	3	9	6.4	3.44	3	6
Com. B/E	0	4	0	0	5	1.8	2.49	3	5
Res. B/E	4	7	5	3	4	4.6	1.52	-1	1
<b>Larceny</b>	11	16	13	14	9	12.6	2.70	-4	-5
Shoplifting	0	0	0	0	0	0	0.00	0	0
LFA	3	11	10	8	3	7	3.81	-4	-5
<b>MV Theft</b>	1	0	2	2	2	1.4	0.89	1	0
<b>Arson</b>	0	1	0	0	0	0.2	0.45	0	0
<b>Total Property Crime</b>	<b>16</b>	<b>28</b>	<b>20</b>	<b>19</b>	<b>20</b>	<b>20.6</b>	<b>4.45</b>	<b>-1</b>	<b>1</b>
<b>Total Part 1 Crime</b>	<b>18</b>	<b>28</b>	<b>21</b>	<b>19</b>	<b>24</b>	<b>22</b>	<b>4.06</b>	<b>2</b>	<b>5</b>



# ETJ Crime Statistics

## ETJ Part 2: 5 Year Crime Chart Year To Date 2019

Crime Type	2015	2016	2017	2018	2019	AVG	ST DEV	Avg +/-	2017 +/-
Simple Assault	4	5	2	5	9	5	2.55	4	4
Intimidation	0	0	0	0	1	0.2	0.45	1	1
Kidnapping	0	0	0	0	0	0	0.00	0	0
Sexual Offenses	0	0	1	0	0	0.2	0.45	0	0
Drug Offenses	0	0	1	0	7	1.6	3.05	5	7
Fraud	0	0	0	1	1	0.4	0.55	1	0
Vandalism	6	4	4	1	0	3	2.45	-3	-1
Weapons Violations	0	0	0	2	0	0.4	0.89	0	-2
DWI	0	0	0	0	1	0.2	0.45	1	1
ABC Violations	0	0	0	0	0	0	0.00	0	0
Disorderly Conduct	0	0	0	0	0	0	0.00	0	0
Affray	0	0	0	0	0	0	0.00	0	0
Trespass	0	0	0	0	0	0	0.00	0	0
Hit and Run	2	0	0	4	0	1.2	1.79	-1	-4
All Other Offenses	0	1	2	0	0	0.6	0.89	-1	0
<b>Total Part 2 Crime</b>	<b>12</b>	<b>10</b>	<b>10</b>	<b>13</b>	<b>19</b>	<b>12.8</b>	<b>3.70</b>	<b>6</b>	<b>6</b>



**Thank you and Questions?**