











Conservation Plan Map

Customer(s): Barger Farm
District: Mecklenburg Soil & Water Conservation District

Date: 5/24/2018
Assisted By: Leslie Vanden Herik



Legend

-  Planned Stream Crossing
-  Planned Heavy Use Area/Watering Facility
-  Non Cost Share Heave Use Area/Watering Facility
-  Planned Well Retrofit/Pump Install
-  Planned Exclusion Fence
-  Existing fence
-  Non Cost Share Pipeline
-  Landowner Planned Fence
-  Planned Pipeline
-  NHD

Prepared with assistance from USDA-Natural Resources Conservation Service

