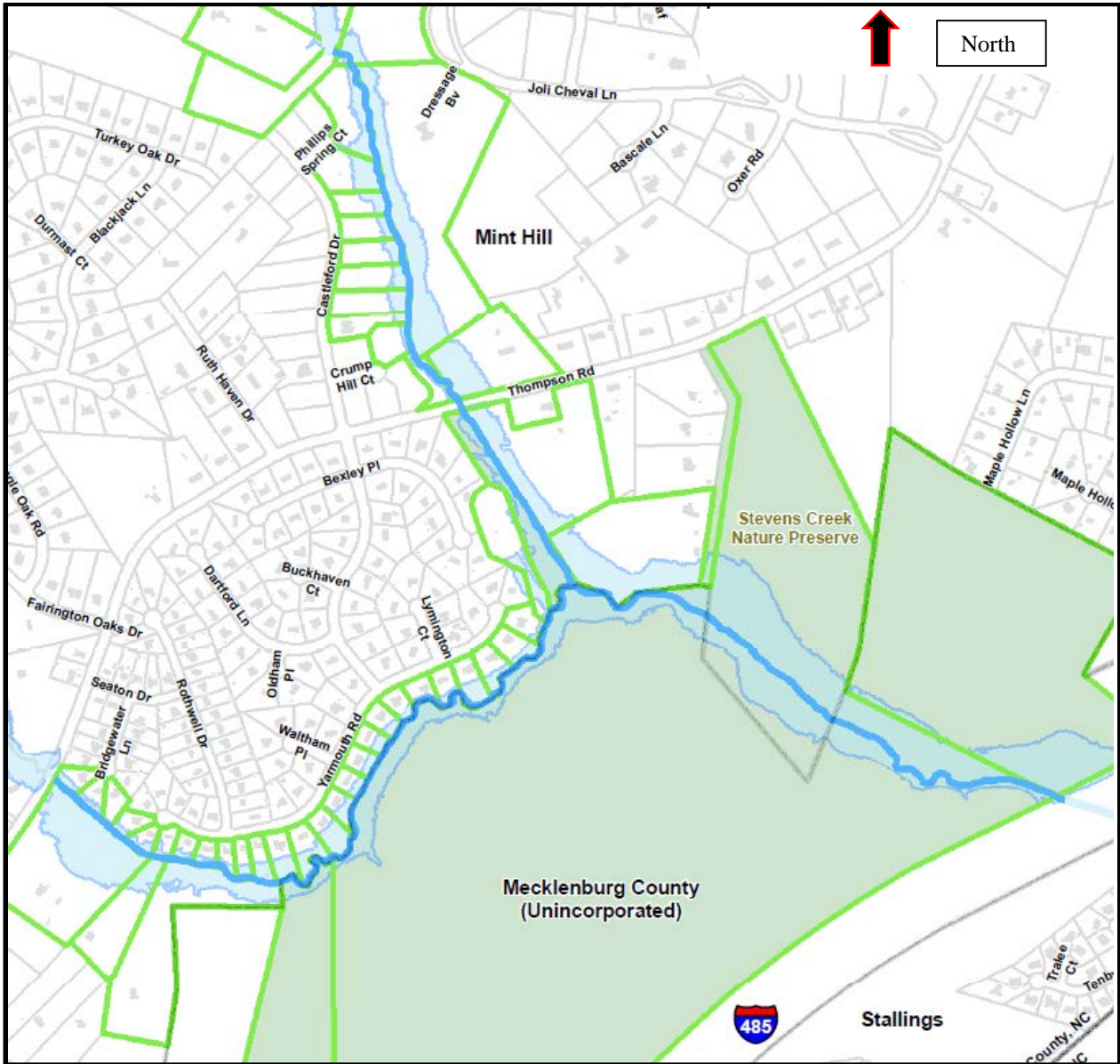





# PROJECT MAP



- Legend:**
- Stream Project Limits: 
  - FEMA Floodplain: 
  - County parcels: 
  - Adjacent Parcels: 