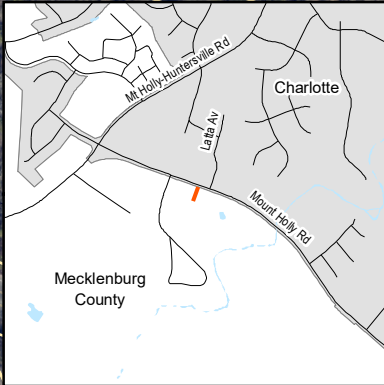


# Map for Latta Avenue ROW Abandonment



Area of right-of-way  
to be abandoned  
0.218 acres





Charlotte-Mecklenburg Storm Water Services  
PHONE: 311 WEB: stormwater.charmeck.org

0 100 200 Feet



## LEGEND

 Right-of-way Abandonment (0.218 acres)  Parcel Boundaries

Map prepared by Mecklenburg County GIS: April 9, 2024  
Aerial Photography: January 2024