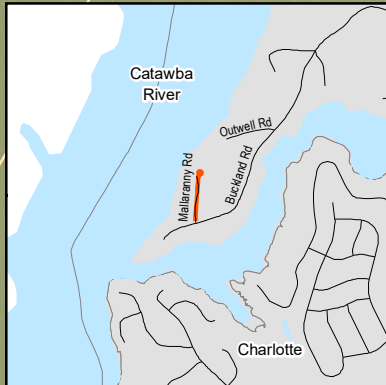


Map for Mallaranny Road ROW Abandonment





Charlotte-Mecklenburg Storm Water Services
PHONE: 311 WEB: stormwater.charmeck.org

0 100 200 Feet



LEGEND

 Right-of-way Abandonment (1.001 acres)  Parcel Boundaries

Map prepared by Mecklenburg County GIS: May 1, 2020
Aerial Photography: March 2019